

**Cook Islands**

**Exclusive Economic Zone Area:**  
1,969,553 sq. km

**Total Area Protected:**  
30,132 sq. km






**Marine Protected Areas: 16**  
Designated: 14  
Established: 0  
Proposed: 2

**Terrestrial Protected Areas: 2**  
Designated: 2  
Established: 0  
Proposed: 0

**International Designations: No**

---

Designated are recognized or dedicated through legal means. Established are recognized or dedicated through other effective means. Proposed is in a process to gain recognition or dedication through legal or other effective means.

-  **Marine Protected Areas**
-  **Terrestrial Protected Areas**
-  **Marine Protected Areas**
-  **Terrestrial Protected Areas**
-  **Exclusive Economic Zones**

**Project: Cook Islands Protected Areas**  
**Pacific Islands Protected Area Portal**  
**Scale: 1:13,985,661**  
**Date Accessed: 2020-11-08**  
**For more information please visit:**  
<https://pipap.sprep.org/country/ck>



Data Disclaimer: Protected areas data was derived from the World Database on Protected Areas (WDPA) dataset (source: www.protectedplanet.net). Exclusive Economic Zone data was derived from Flanders Marine Institute (2019). Maritime Boundaries Geodatabase: Maritime Boundaries and Exclusive Economic Zones (200NM), version 11. Available online at <http://www.marineregions.org/>. <https://doi.org/10.14284/386>. To report any errors, please email [pacificprotectedareas@sprep.org](mailto:pacificprotectedareas@sprep.org)